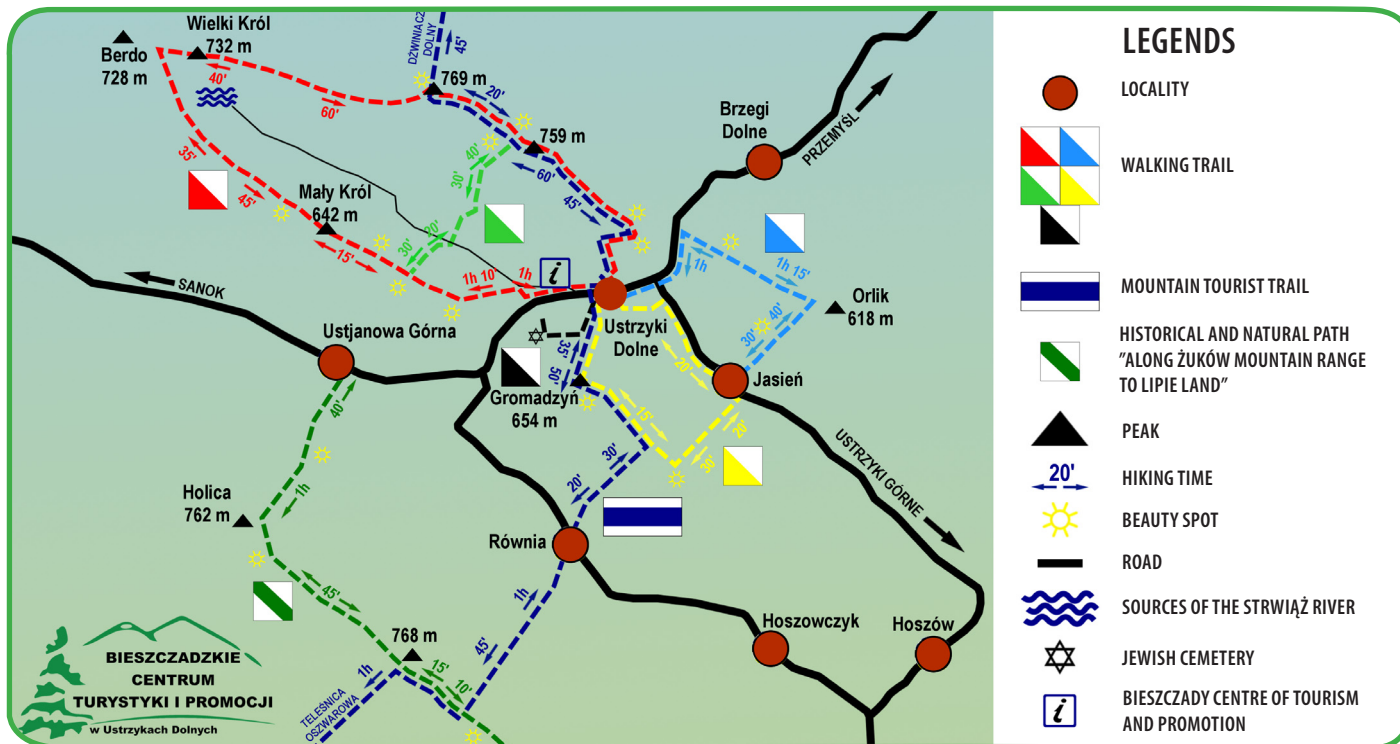


WALKING TRAILS



The red trail runs from the PKS bus station to the junction of the red and green trails, and next to the peak of Kamienna Laworta (769 m above sea level). Then, it runs to the sources of the Strwiąż River, via Mały Król (642 m above sea level), and by the allotments it goes down to the town (4 hrs).



The blue trail runs from the PKS bus station in the direction of Brzegi Dolne, and then along the steep slope of Kiń to Orlik (618 m above sea level).



The green connecting trail between Kamienna Laworta and Mały Król. From Kamienna Laworta it leads to Strwiąż Street. Next, a steep climb to the trails junction to the top of Mały Król. (1h)



The yellow trail runs from the PKS bus station via the town, and beside to stadium it climbs the peak of Gromadzyń (654 m above sea level). From the Równia range, the trail turns left, leads to Jasień, and back to the town. (2 hrs)



The black trail runs from the town centre beside the municipal stadium to the forest limits, then it turns right into a path, which after another right turn leads to the Jewish cemetery. (30 min.)



The historical and natural path Along the Żuków Mountain Range to Lipie Land from Ustjanowa Górna leads via the Żuków range to Holica (761 m above sea level) and further to the neighbouring localities.



FREE COPY

Project implemented within the Cross Border Cooperation Program INTERREG V-A Poland – Slovakia 2014-2020 within the European Regional Development Fund. The authors are exclusively responsible for the content of this publication, and it cannot be identified with the official opinion of the European Union.

Bieszczady Centre of Tourism and Promotion in Ustrzyki Dolne
ul. Rynek 16, 38 – 700 Ustrzyki Dolne, tel. +48 13 471 11 30, mob: +48 662 126 104
Photo: J. Łeszga, M. Jędrzejec, Archiwum BCTiP, Archiwum UDK

TOURIST ATTRACTIONS OF USTRZYKI DOLNE COMMUNE



USTRZYKI DOLNE
www.visitustrzyki.pl



www.visitustrzyki.pl

ECCLESIASTIC AND MUSEUM




Orthodox church in Hoszów, wooden, constructed starting from the late 1930's to 1948.



Orthodox church in Brzegi Dolne, wooden, constructed in 1844.



Orthodox church in Równia, wooden, constructed in the early 18th c. in the Boyko style. Located on the Wooden Architecture Trail.



Milling and Village Museum in the former mill building with an exposition of grain milling machines and devices, as well as exhibits connected with the village and agriculture.



Sanctuary of Our Lady of the Bieszczady in Jasień. Brick church from 1740 with a reproduction of the icon of Our Lady of the Bieszczady.



Orthodox church in Ustrzyki Dolne, brick, constructed in 1874. The only Orthodox Greek Catholic church in the commune.



Bieszczady Varieties Museum in Brzegi Dolne presenting over 1,000 exhibits, e.g. militaria, icons, and hunting trophies.



Orthodox church in Jałowe, wooden, constructed in 1903, with ruins of a brick chapel with a crypt from 1882.



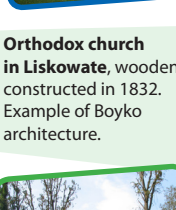
Orthodox church in Krościenko, wooden, constructed in 1799, with a 19th-c. belfry.



Orthodox church in Łodyna, wooden, constructed in 1862. Located on the Wooden Architecture Trail.



Orthodox church in Ustjanowa, wooden, constructed in 1792, with a brick, neo-Gothic sepulchral chapel of the Szelmełowski family from the early 20th c.



Orthodox church in Liskowate, wooden, constructed in 1832. Example of Boyko architecture.



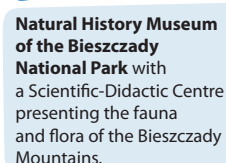
Orthodox church in Leszczowate, wooden, constructed in ca. 1850.



Orthodox church in Moczały, wooden, constructed in 1919.



Regional Chamber with collections on the history, culture, sport and tourism of Ustrzyki Dolne and the Bieszczady.



Natural History Museum of the Bieszczady National Park with a Scientific-Didactic Centre presenting the fauna and flora of the Bieszczady Mountains.



Bieszczady Rail-Cycles, 16-km-long round trip from Ustrzyki Dolne to Krościenko.



Petroleum Trail, loop trail starting and ending in Ustrzyki Dolne, leading via Brzegi Dolne, Łodyna, Leszczowate, Brelików, Ropienka, Serdnica, Dźwiniacz Dolny, Brzegi Dolne, and Ustrzyki Dolne.



BICYCLE ATTRACTIONS



Josephine Colonisation Trail from Ustrzyki Dolne leading along the voivodeship road no. 896 to Bandrów Narodowy and Stebnik, and along the main road no. 84 to Krościenko and Brzegi Dolne.



WINTER CAPITAL OF PODKARPACIE REGION

Laworta Ski Station is the biggest and the only chair lift in the Bieszczady. The main run is 1,250 m long. Additionally, it features a T-bar lift and a conveyor lift for the youngest. The runs are covered with artificial snow, groomed and illuminated.



Gromadzyń Ski Station with two T-bar lifts. It offers several ski runs. The slope is covered with artificial snow, groomed and illuminated.



Mały Król Ski Lift is the smallest slope in Ustrzyki. Located on the north-eastern slope of Mały Król. Illuminated but not artificially snow-covered.



The ski complex in Arłamów offers two T-bar lifts - 420 and 500 m of downhill run. The runs are covered with artificial snow, groomed and illuminated.



The cross-country skiing trails on the Żuków mountain range, prepared for both classic and skate styles, groomed, are 5 km long.

